




**Directions to the Lockatong WMA:**


**From Stockton, take Route 29 North to Route 519 North approximately 3 miles. The entrance to the WMA will be on the Left just before an open field.**

**If you see a church on the Left, you have gone too far.**

Lockatong Wildlife Management Area 

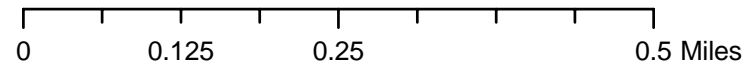
Parking Area and Entrance Road 

High Falls Loop Trail - 1.8 Miles  (Trail is marked with white blazes)

Township Border 

Contour Interval 20'

This map was developed using Hunterdon County, New Jersey, Geographic Information System digital data, but this secondary product has not been verified by Hunterdon County and is not county-authorized.



Map Prepared by R. Dodds April/12/2010